

Modelling public transport with the TravelTime API

Dan Cronin MSc MBCS
Knight Frank Geospatial
RGS, 28th January 2020



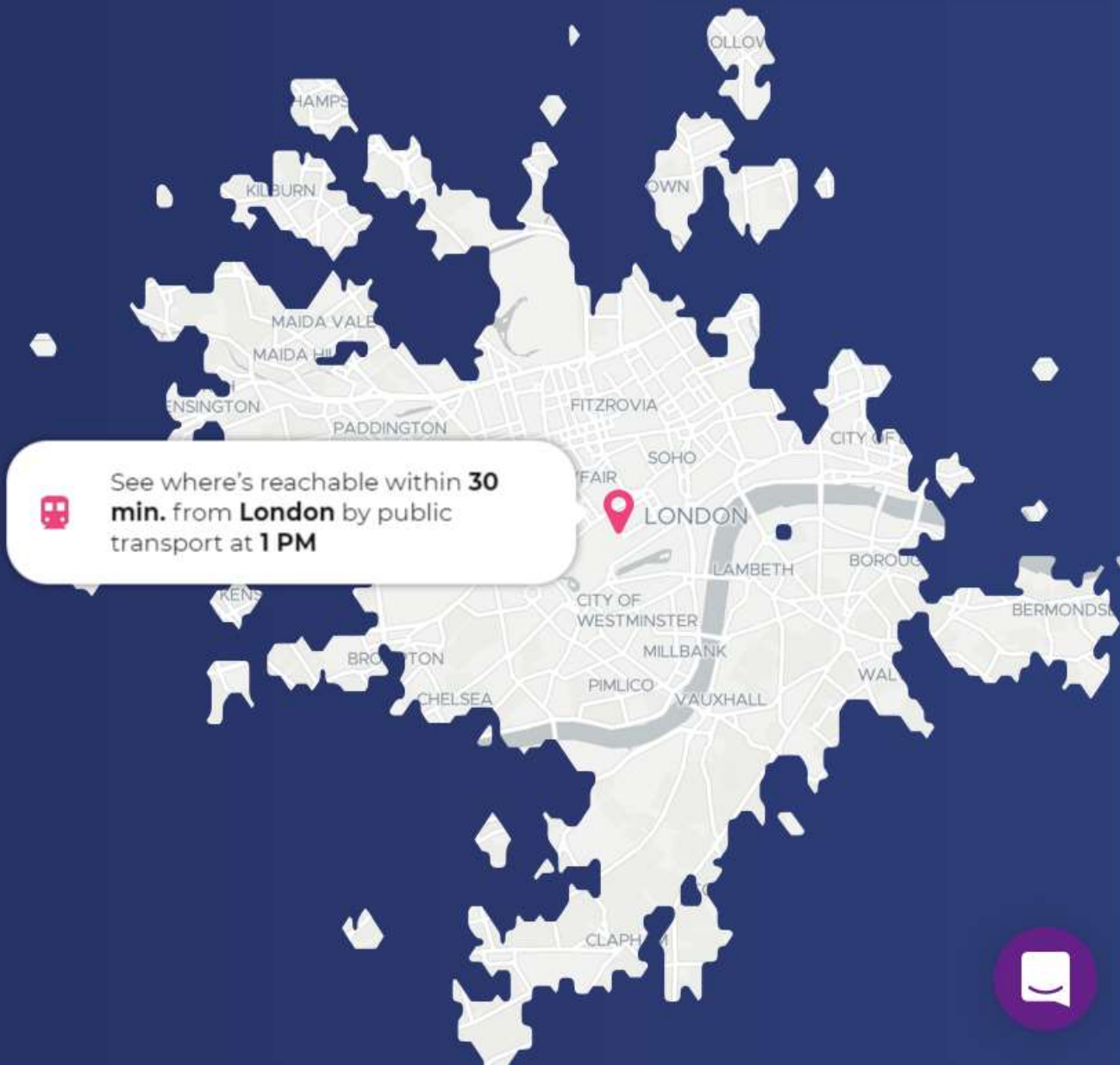
“

*Why seek out yet another
analysis solution?*

Search maps and data by travel time

Travel and mapping software that makes location
decisions easy

TRY DEMO APP



[API OVERVIEW](#)[TravelTime Search API](#)[Legacy API](#)[Supported Countries](#)[QUICK START](#)[Postman Collection](#)[SDKs](#)[CodePen](#)[Tutorial Blogs](#)[Use Cases](#)[Non-Developer Plugins](#)[REFERENCE AND EXAMPLES](#)[Authentication](#)[Time Map](#)[Time Filter](#)[Time Filter \(Fast\)](#)

TravelTime Search API

The TravelTime API helps users find locations by journey time rather than using 'as the crow flies' distance. Time-based searching gives users more opportunities for personalisation and delivers a more relevant search.

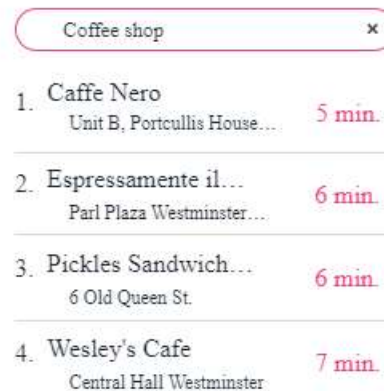
Time Map

Draw a travel time map. Select a mode of transport, maximum travel time and more.



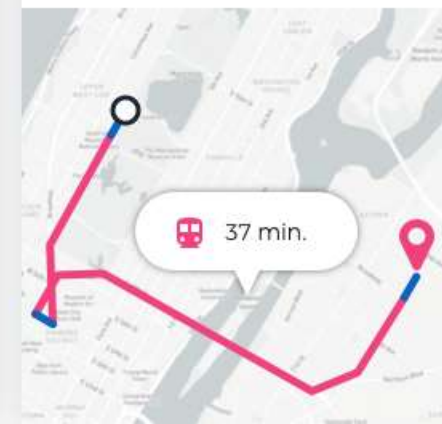
Time Filter

List the travel times to thousands of points of interest using a single API request.



Routes

Returns routing information between an origin and destination.



TravelTime Analytics API Pricing

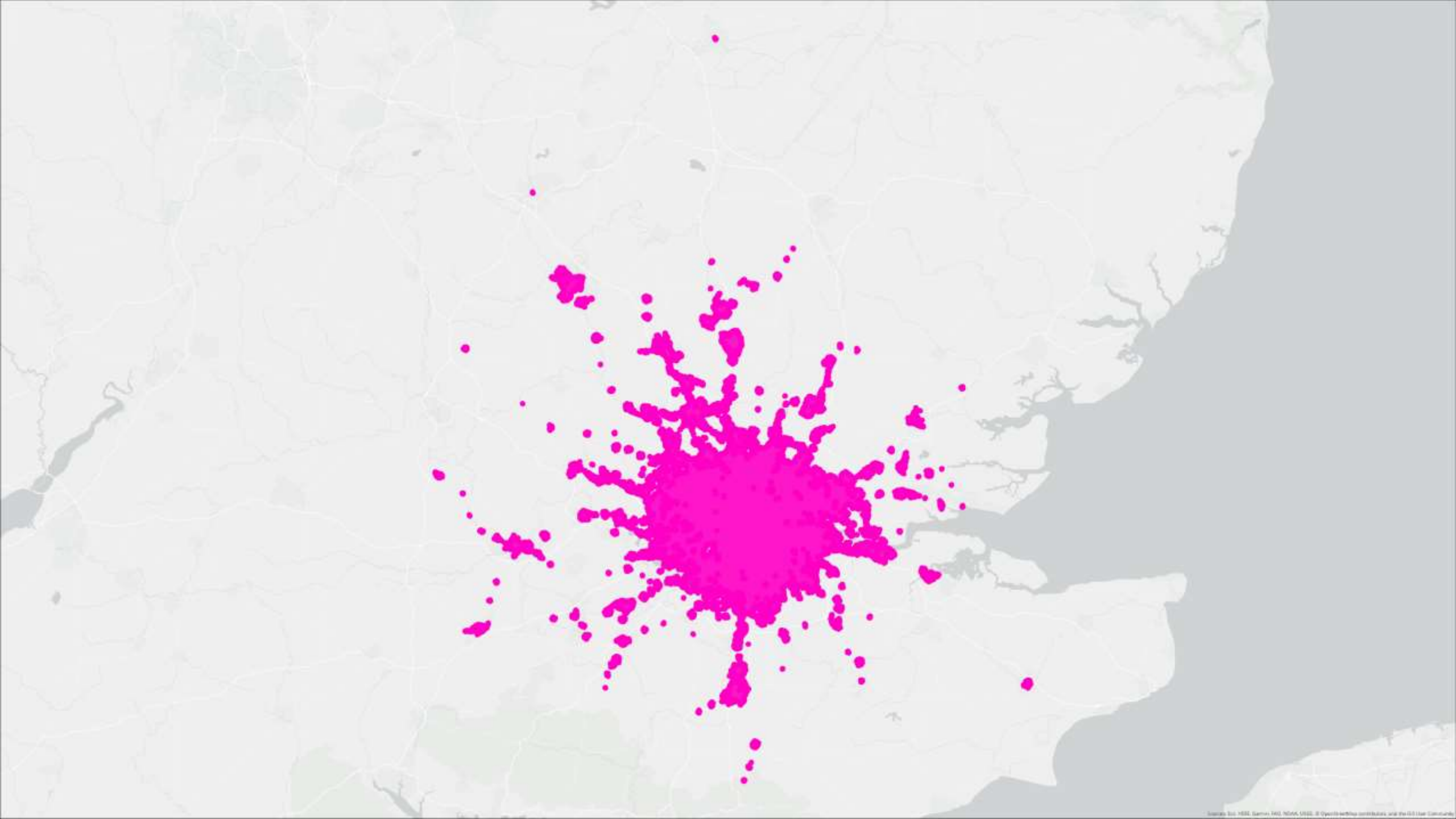
£500

a month

Pay monthly Pay annually (Save 50%)

CONTACT US



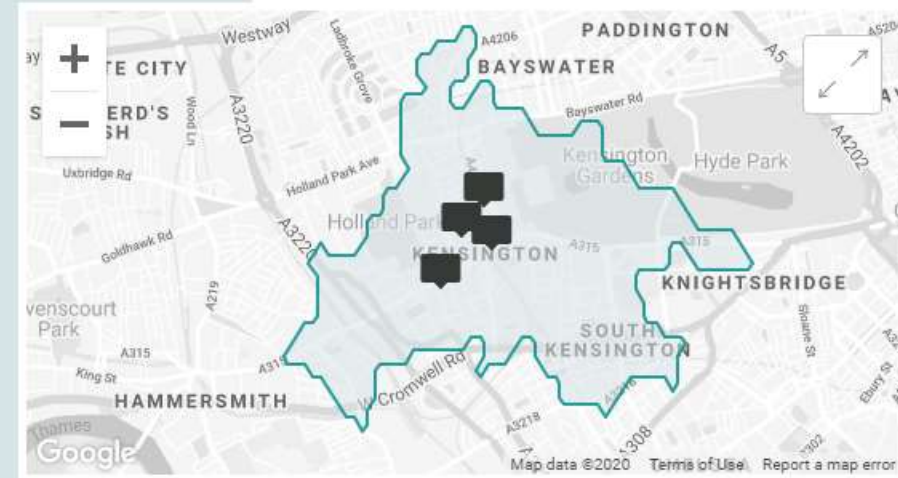


4 spaces found within

15 mins of Kensington, London by Public transport

Edit Search

Edit filters



Grid Split Map

Sort ▾



96 Kensington High Street

London, W8 4SG



1st Floor

London, W8 6SN



Vicarage House

London, W8 4DB



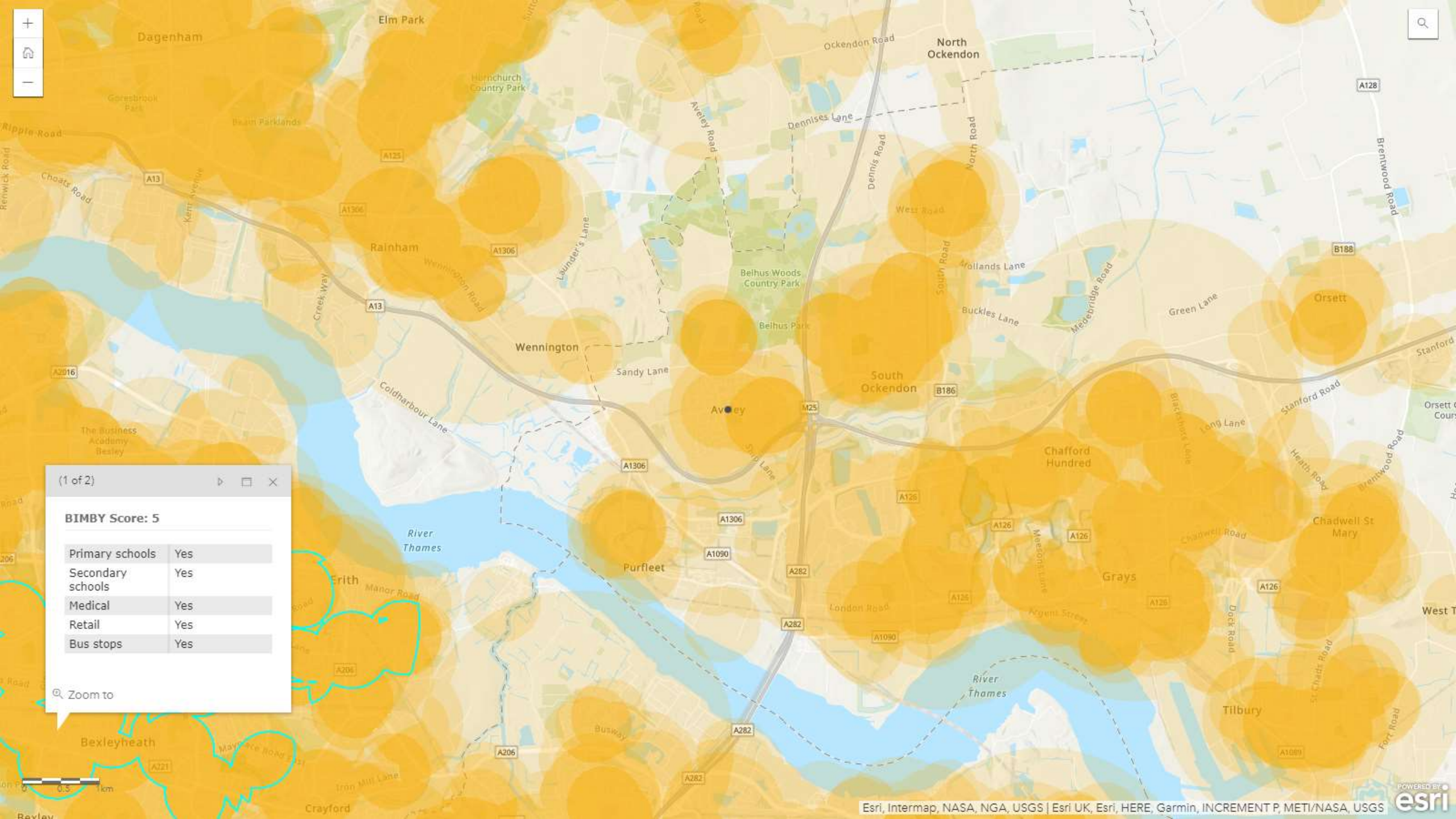
Nidry Lodge

Live Chat
Chat with our experienced consultants



Observations

- Not optimised for very short walks
- Precision sacrifices intelligibility
- Assumes no additional infrastructure



(1 of 2) [Navigation icons]

BIMBY Score: 5

Primary schools	Yes
Secondary schools	Yes
Medical	Yes
Retail	Yes
Bus stops	Yes

Zoom to [Search icon]





Praise

- Responsive and flexible team
- No technical problems
- High quality API and documentation

Thank you